
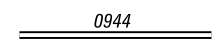
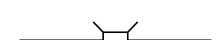
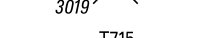
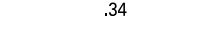








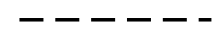



LEGEND

-  LIMITED ACCESS HIGHWAY
-  STATE ROUTE AND NUMBER
-  STATE MAINTAINED BRIDGE ON TOWNSHIP ROAD
-  TOWNSHIP ROAD, NUMBER AND SEGMENT LENGTH IN MILES
-  IMPASSABLE TOWNSHIP ROAD
-  TURNBACK TOWNSHIP ROAD
-  OTHER ROAD
-  RAILROAD (IN SERVICE)
-  RAILROAD ABANDONED (TRACK RETAINED)
-  STATE BOUNDARY
-  COUNTY BOUNDARY
-  TOWNSHIP BOUNDARY
-  CITY OR BOROUGH BOUNDARY
-  MUNICIPAL BUILDING
-  SPLIT MILEAGE BETWEEN MUNICIPALITIES

- 425 BARTLETT LA
- 426 GREEN LA
- 427 CEDAR LA
- 428 BLACK HORSE RD
- 429 SAINT ANDREWS RD
- 430 NANTMEAL RD
- 431 TREGO RD
- 432 WESTOVER LA
- 433 DAVIS LA
- 434 JAINE LA
- 435 RED BONE RD
- 436 SAINT MATTHEWS RD
- 437 MILLER RD
- 438 MARKLEY'S CORNER RD
- 439 SHADY LA
- 463 CHESTER SPRINGS RD
- 464 EAGLE FARMS RD
- 465 DEWEES LA
- 470 HORSESHOE TRL
- 472 SCHOOL HOUSE LA
- 476 FELLOWSHIP RD
- 477 HOLLOW RD
- 479 FORD RD
- 488 BEAVER HILL RD
- 490 SAW MILL RD
- 491 SHEEDER MILL RD
- 495 HILLTOP RD
- 499 COOKS GLEN RD
- 503 BERTOLET SCHOOL RD
- 513 FLOWING SPRINGS RD
- 557 FRENCH CREEK RD
- 558 MALEHORN RD
- 560 MILL RD
- 561 KIMBERTON RD
- 580 FLINT RD
- 581 PINE DR
- 582 PHILLIPS LA
- 583 WYNDEMERE LAKE DR
- 584 RACHEL DR
- 585 FOX RUN RD
- 586 ADELPHIA LA
- 587 WETHERILL LA
- 588 SAINT ANTHONYS LA
- 589 CARRIAGE LA
- 590 KIMBERBRAE DR
- 591 BRIAN WAY
- 592 BRIGHTON WAY
- 593 BARRINGTON LA
- 594 RED FOX LA
- 595 FOREST GLEN DR
- 596 HOUNDSTOOTH LA
- 597 HOUNDSTOOTH CIR
- 598 HUNT HILL RD
- 599 MARI GOLD CT
- 600 PINE HURST DR
- 601 SUNDANCE DR
- 602 LEXINGTON BLVD
- 603 SPRING LEA LA
- 604 FAIRMONT DR
- 605 WINDGATE DR
- 606 LILY POND LA
- 607 LAYMENS WAY
- 608 JUNIPER AV
- 609 PLUM LA
- 610 IROQUIOS LA
- 611 CLARKSON DR
- 612 SENECA CT
- 613 ONEIDA CT
- 614 SHAWNEE CT
- 615 DANIEL DR
- 616 GREGORY WAY
- 617 SHANNON DR
- 618 KYLE DR
- 619 HEIDI LA
- 620 LAUREN LA
- 621 NORTH ROSEWOOD DR
- 622 SOUTHWESTWOOD DR
- 623 DOUGLAS LA
- 624 LINDEN AV
- 625 LOBELLA CT
- 626 SWEET BIRCH LA
- 627 POWELL RD
- 628 CRESCENT DR
- 629 THORNHILL RD
- 630 TRILLIUM WAY
- 631 STATION BLVD
- 632 BUTTWOOD LA
- 633 VERONICA DR

Eagle 000 Unit Sub Retirement
 Vegetation start: June 2025
 Projected Construction start: Q2 2026
 Estimated completion: Q1/Q2 2027

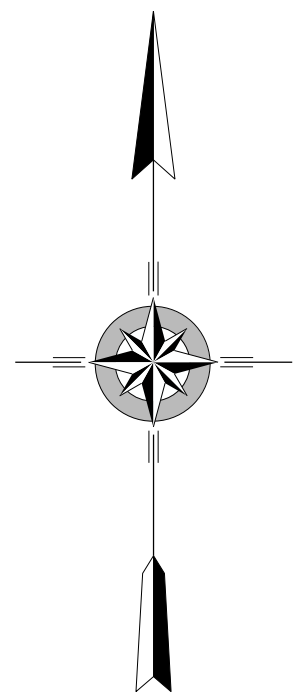
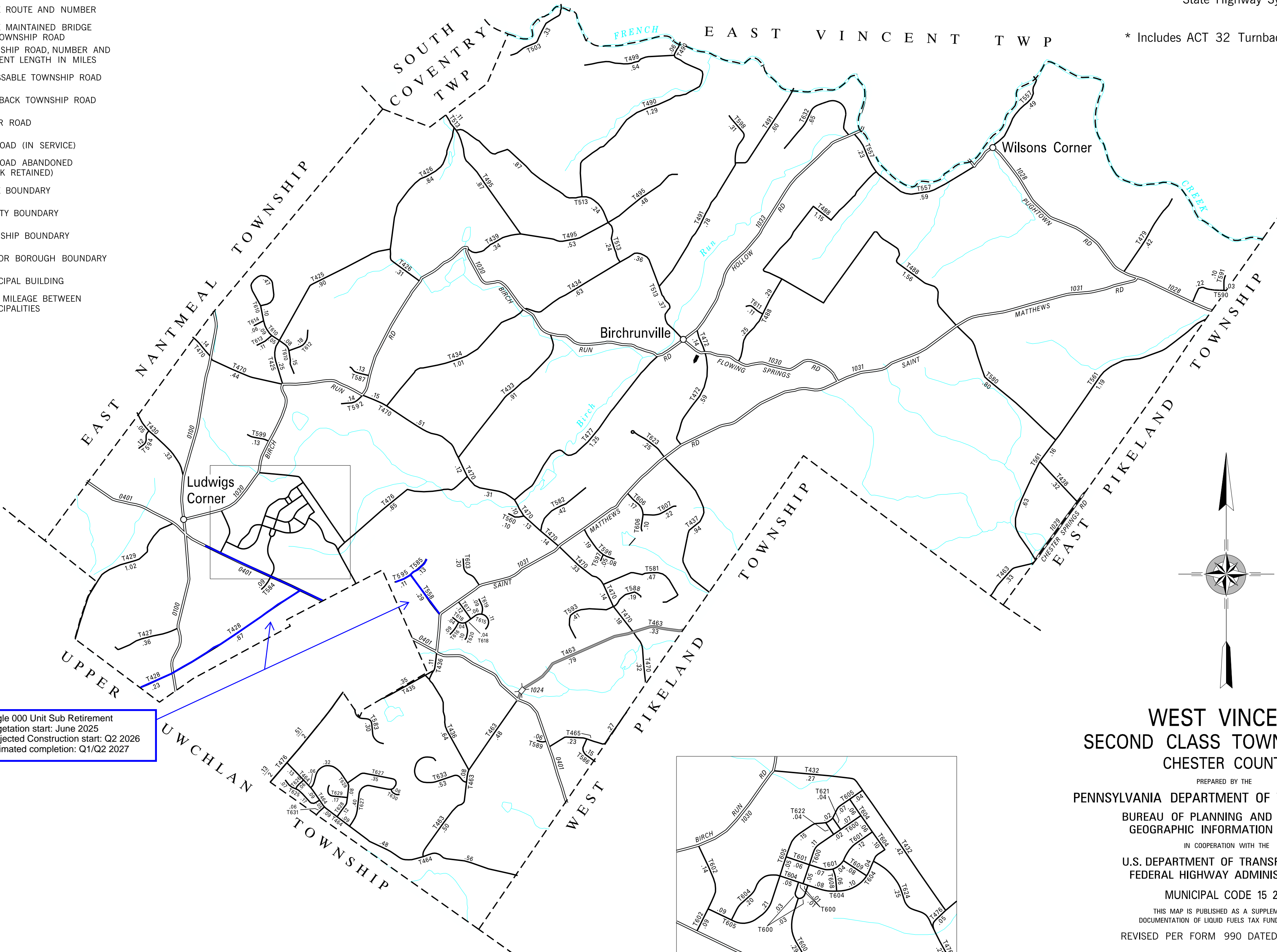
COPIES OF THIS MAP ARE AVAILABLE AT NOMINAL COST
 CONTACT:

PENNSYLVANIA DEPARTMENT OF TRANSPORTATION
 SALES STORE
 P.O. BOX 3451
 HARRISBURG, PENNSYLVANIA 17105-3451
 TELEPHONE: (717)787-6746

POPULATION 6,668
 (2020 Census)

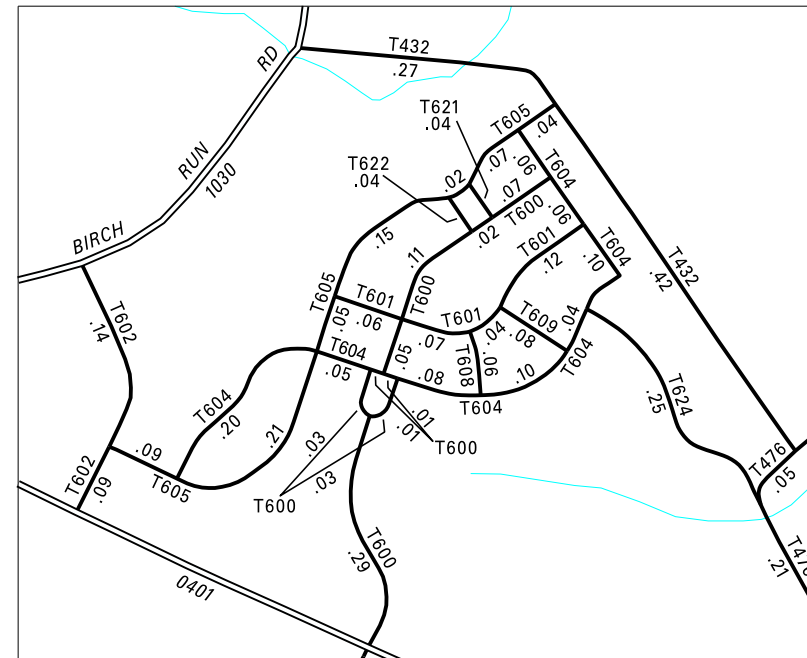
TOTAL MILES	
Township Road System	50.75 *
State Highway System	18.38
Total	69.13

* Includes ACT 32 Turnback Mileage of 1.12



**WEST VINCENT
 SECOND CLASS TOWNSHIP MAP
 CHESTER COUNTY**

PREPARED BY THE
PENNSYLVANIA DEPARTMENT OF TRANSPORTATION
 BUREAU OF PLANNING AND RESEARCH
 GEOGRAPHIC INFORMATION DIVISION
 IN COOPERATION WITH THE
U.S. DEPARTMENT OF TRANSPORTATION
 FEDERAL HIGHWAY ADMINISTRATION
 MUNICIPAL CODE 15 253
 THIS MAP IS PUBLISHED AS A SUPPLEMENTAL
 DOCUMENTATION OF LIQUID FUELS TAX FUND MILEAGES
 REVISED PER FORM 990 DATED 12-10-20



2:1

